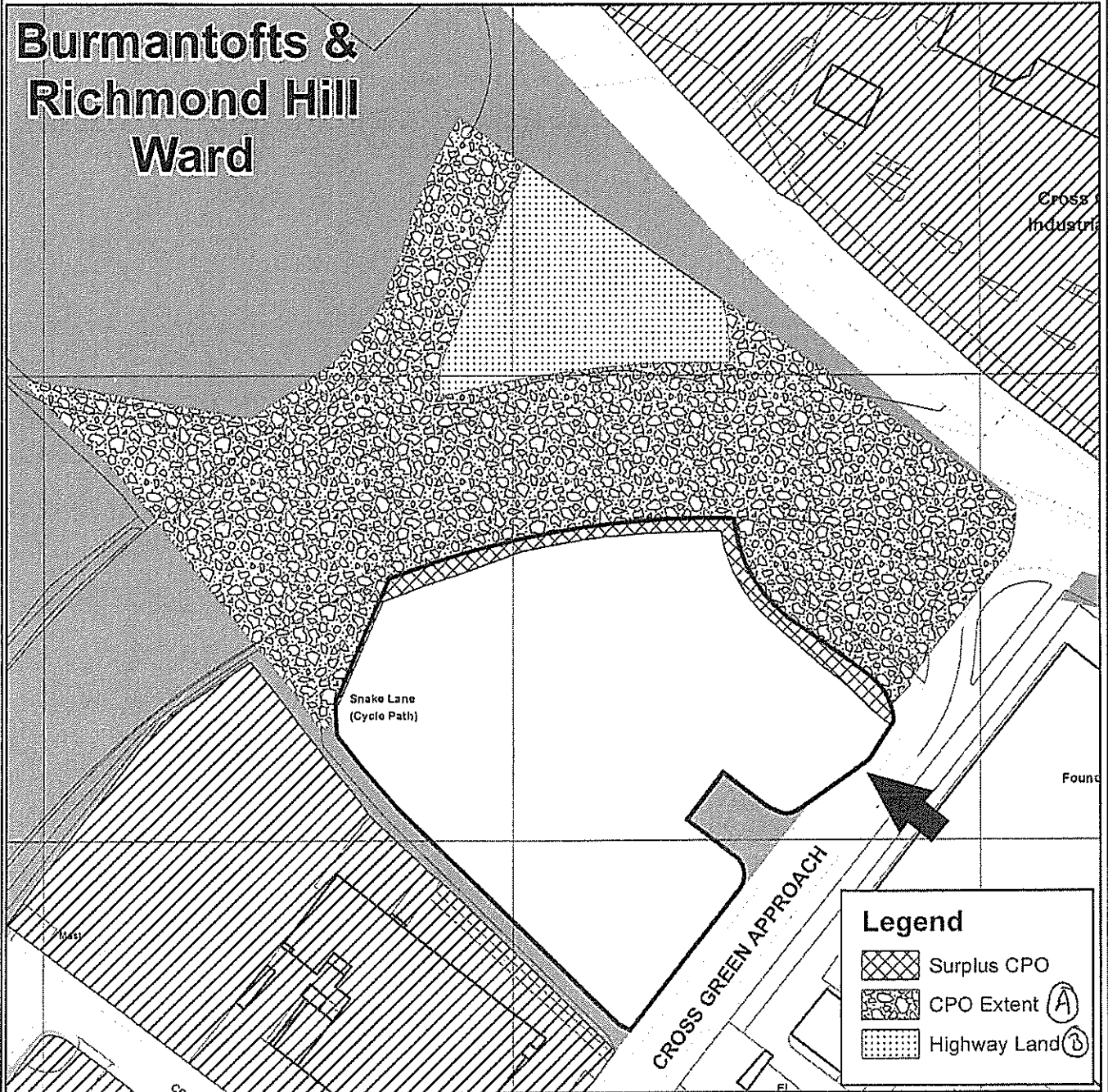





LAND AT
CROSS GREEN APPROACH
CROSS GREEN
LEEDS LS9







Plan B

**Burmantofts &
Richmond Hill
Ward**



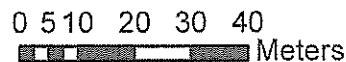
Legend

-  Surplus CPO
-  CPO Extent (A)
-  Highway Land (B)

 SUBJECT SITE	 LAND OWNED BY LEEDS CITY COUNCIL	 LAND LEASED OUT BY LEEDS CITY COUNCIL
 LAND SOLD BY LEEDS CITY COUNCIL	 HIGHWAY LAND	 WARD BOUNDARY



(c) Crown Copyright and database right [2012]
Ordnance Survey LA100019567



PREP BY M. CHRISTIAN
DATE 12/04/2012
OS No SE3232NW
Scale 1:1,250



PLAN No 16244/G